

PLAN SHOWING THE PROPOSED DWELLING HOUSE
 CONSTRUCTION AT PLOT.N^o:- 44, SURVEY.N^o:- 64/1B
 "ARUMUGA NAINAR COLONY" MUDICHUR VILLAGE,
 TAMBARAM TALUK, KANCHEEPURAM DIST.,
 * APPD. PPD/LO.N^o:- 20/B3. (SCALE:- 1:100 & 200)

JOINERIES:-

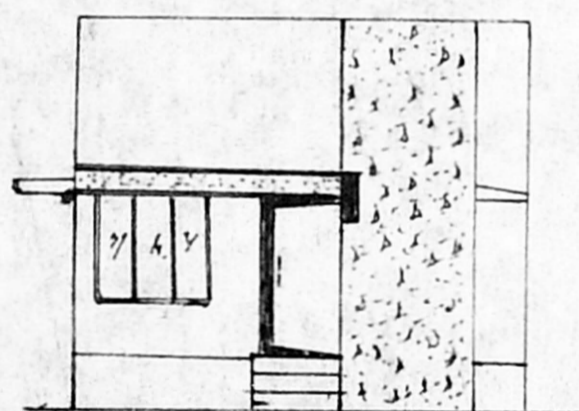
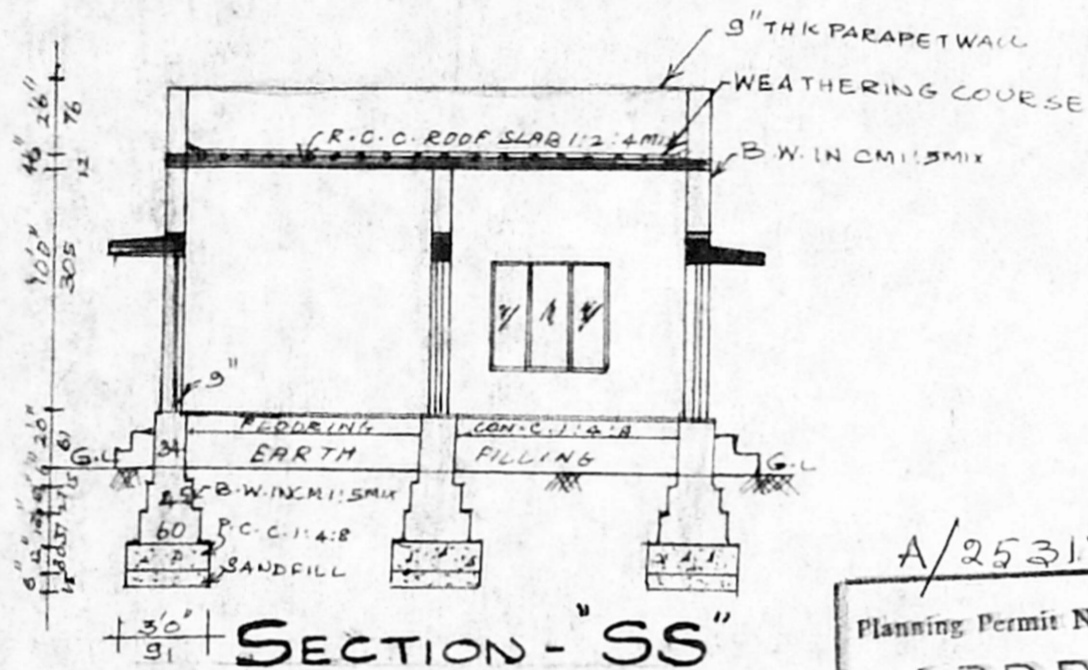
DOOR	D	3'3" x 7'6"
DOOR ₁	D ₁	3'0" x 7'6"
DOOR ₂	D ₂	2'6" x 7'6"
WINDOW	W	6'0" x 4'6"
WINDOW ₁	W ₁	4'6" x 4'6"
WINDOW ₂	W ₂	4'6" x 3'0"
VENTILATOR	V	3'0" x 2'0"

AREA DETAILS:-

	SR. FL	SR. M
PLOT AREA	: 936	87
PLINTH AREA	: 339	31
F.S.I	: 0.36	COVERAGE : 36%

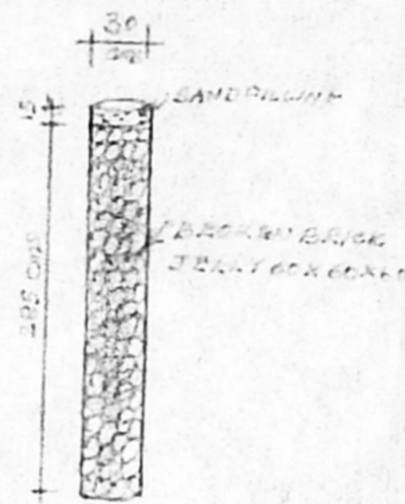
COLOUR INDEX:-

PROPOSED	
ROAD	
BOUNDARY	

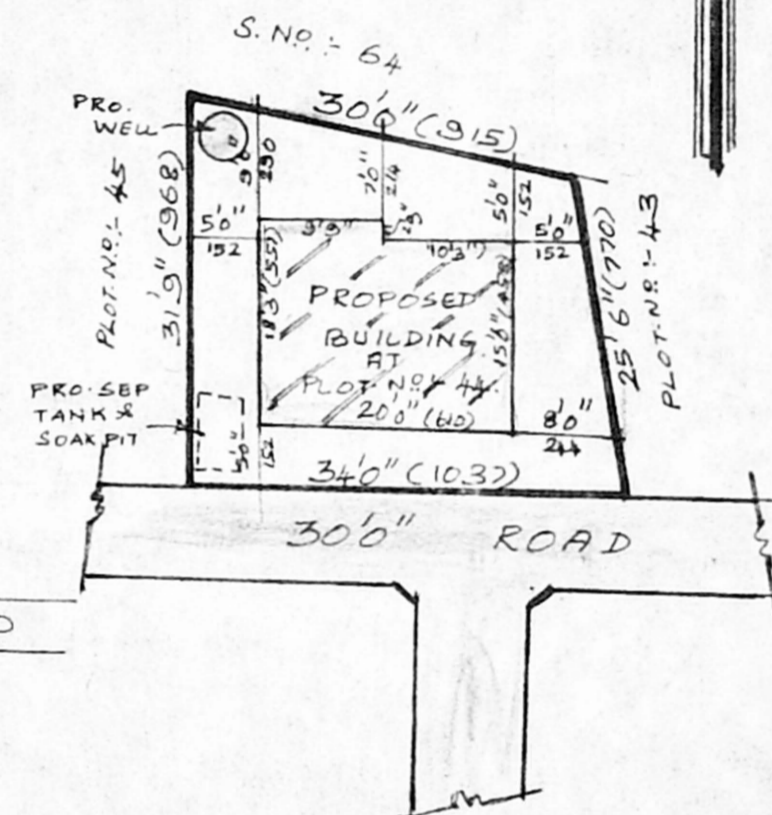


EASTERN SIDE ELEVATION

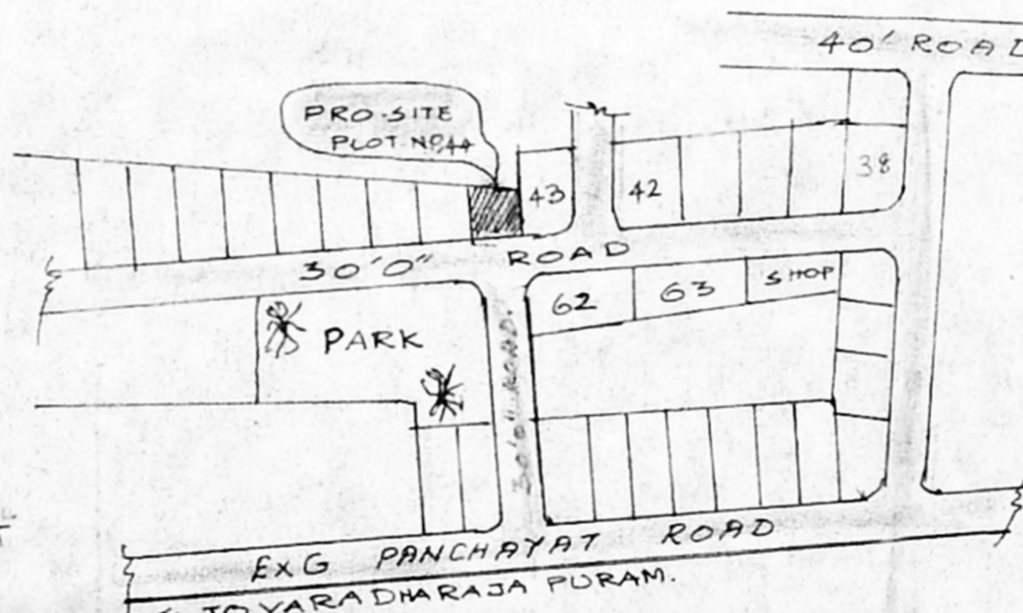
A/25317/139/98
 Planning Permit No. _____
APPROVED
 SUBJECT TO THE CONDITIONS IN
 THIS OFFICE LETTER.
 A1/13006/98 Date 7.98
 FOR MEMBER SECRETARY
 CHENNAI METROPOLITAN
 DEVELOPMENT AUTHORITY
 CHENNAI - 600 008.



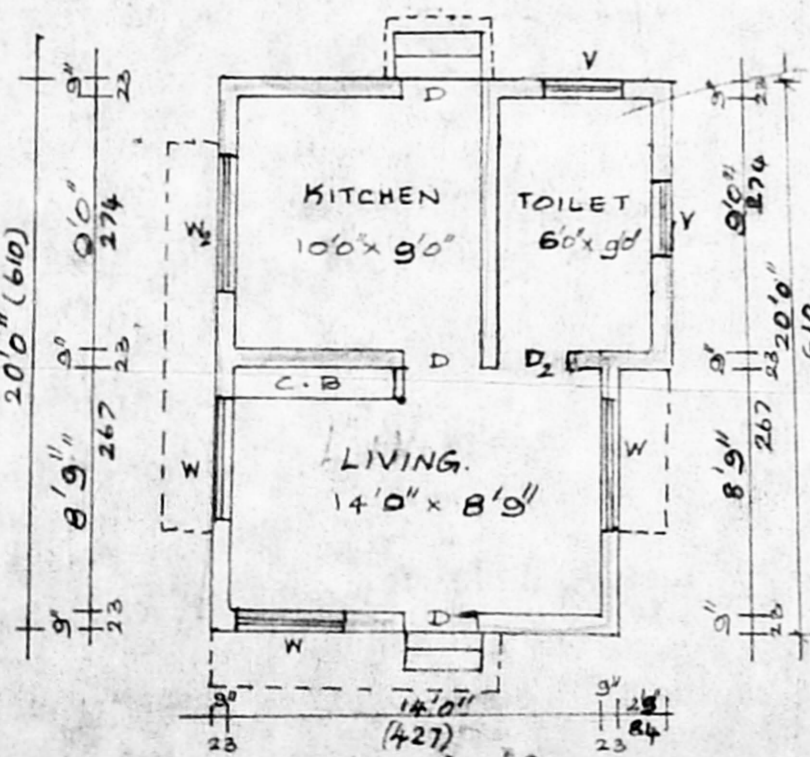
RAIN WATER PIT.



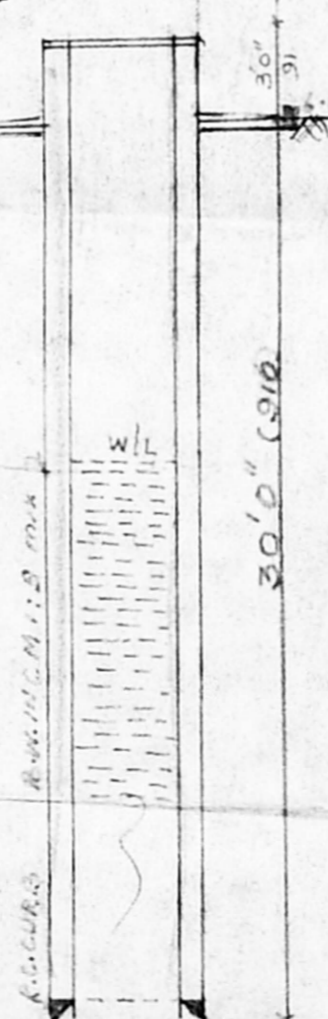
SITE PLAN
 (SCALE: 1:200)



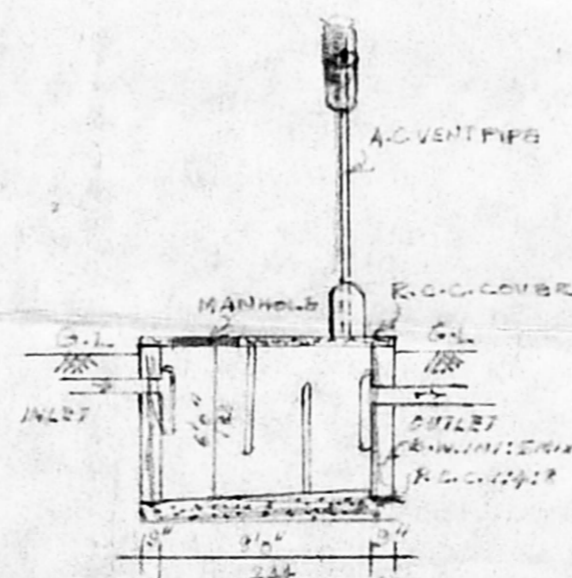
KEY PLAN (N.T.S.)



GROUND FLOOR PLAN



SEC. OF WELL



SEC. OF SEP. TANK.

A. Radgona
 OWNER

K. Anugand, D.C.,
 LICENSED SURVEYOR
 Tambaram Municipality
 A.V.M. Desigas
 128, Mudichur Road
 W. Tambaram, Madras-45
 LICENSED SURVEYOR